



















WARLINGHAM GREEN REGENERATION

PHASE ONE

@16/08/2023

MAP KEY

	New paving	
	New anti pedestrian surfacing	
	Existing asphalt/road	 Existing Asphalt (pavement)
	Grass.	 Existing planters/shrubs to be retained/rearranged
	New low-level shrubs.	 Existing/new flower Beds.
	New low-level decorative bollard lighting	
	Parking 24 spaces proposed - 27 spaces existing.	
	Parking disabled - 2 spaces	
	Loading delivery bay 1 nr proposed - none existing.	
		 New tactile paving and dropped kerb.
	Pedestrian Crossings.	 New vehicle bays in white lining.
	New bollards to prevent vehicle entry onto Paving	
	New/existing crossing beacons with floodlights at pedestrian priority crossings.	
	01 Existing war Memorial.	09 New bicycle stand / hoop.
02	Existing flagpole	10 Bus stops location adjusted
03	Existing waymarker stone.	11 Existing bus shelter.
04	Existing traffic Island altered.	12 Existing/new soft planting beds.
05	Existing seat/bench.	13 Dropped kerb.
05A	New seat/bench.	14 Kerb line adjusted to make space to accommodate crossing point
06	Existing litter bin.	
07	Existing notice Board relocated.	15 New Paths to match existing
08	Relocated direction signage.	
Additional Notes		
1	Drawing does not indicate any statutory highways white lining that may be required.	

